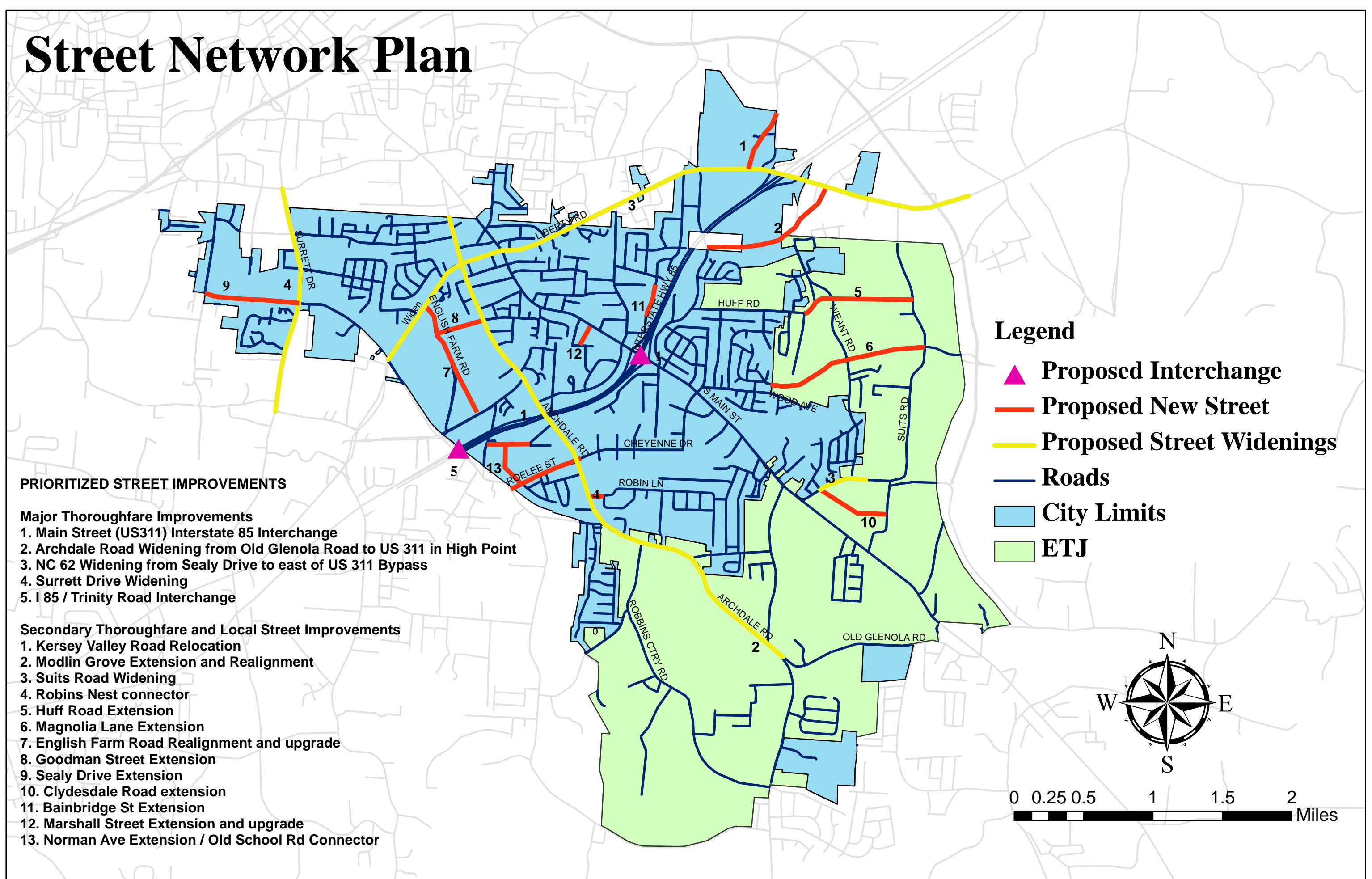








Street Network Plan



Legend

-  **Proposed Interchange**
-  **Proposed New Street**
-  **Proposed Street Widenings**
-  **Roads**
-  **City Limits**
-  **ETJ**

PRIORITIZED STREET IMPROVEMENTS

Major Thoroughfare Improvements

1. Main Street (US311) Interstate 85 Interchange
2. Archdale Road Widening from Old Glenola Road to US 311 in High Point
3. NC 62 Widening from Sealy Drive to east of US 311 Bypass
4. Surrett Drive Widening
5. I 85 / Trinity Road Interchange

Secondary Thoroughfare and Local Street Improvements

1. Kersey Valley Road Relocation
2. Modlin Grove Extension and Realignment
3. Suits Road Widening
4. Robins Nest connector
5. Huff Road Extension
6. Magnolia Lane Extension
7. English Farm Road Realignment and upgrade
8. Goodman Street Extension
9. Sealy Drive Extension
10. Clydesdale Road extension
11. Bainbridge St Extension
12. Marshall Street Extension and upgrade
13. Norman Ave Extension / Old School Rd Connector

